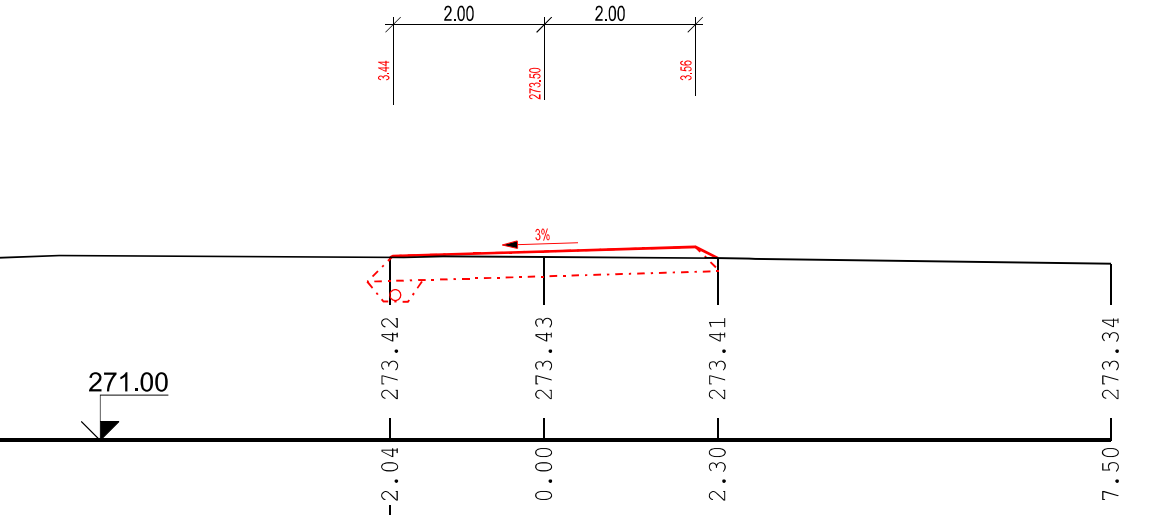
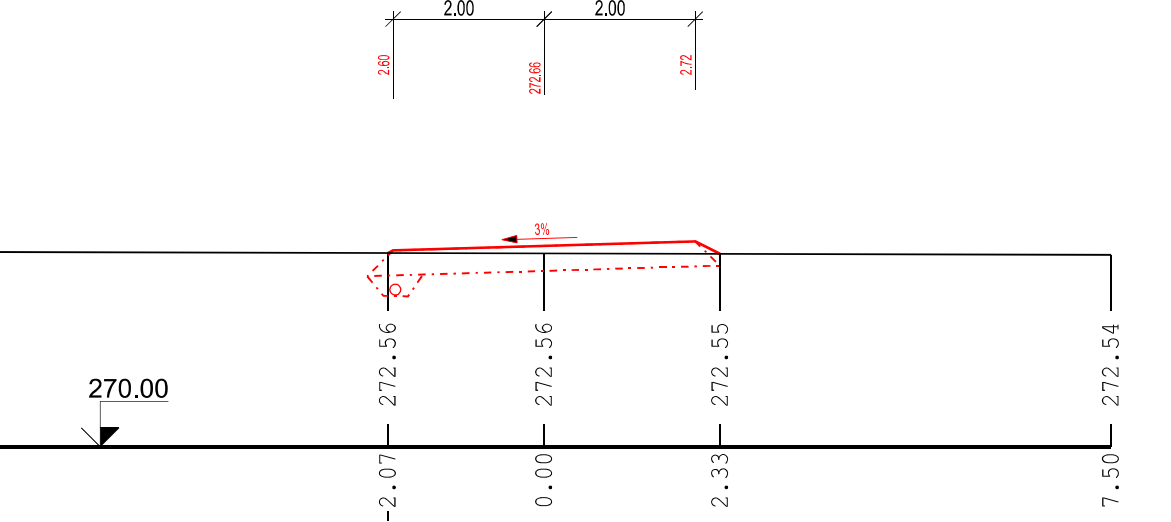


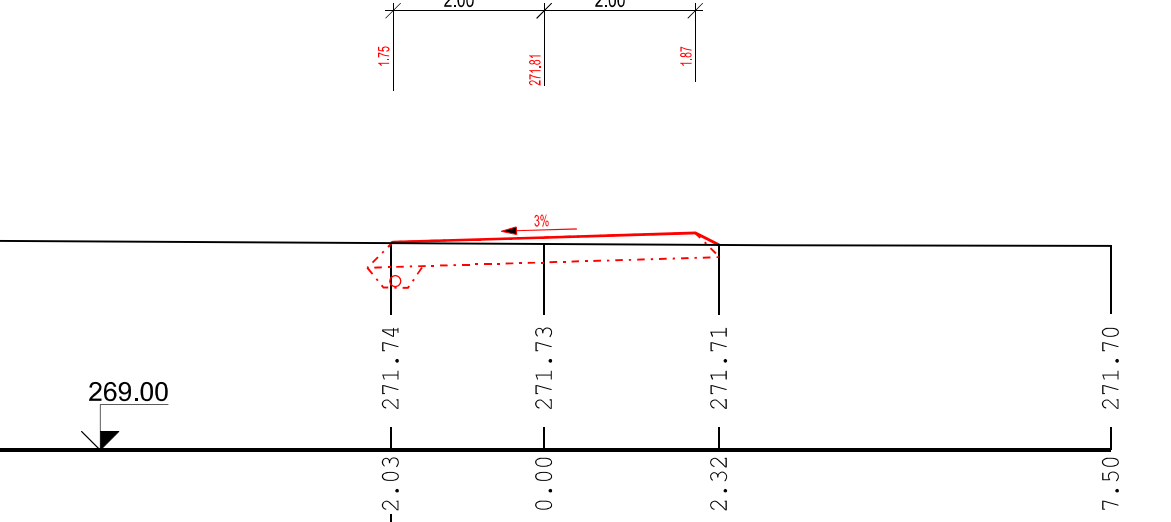
PF1 - KM 0.000



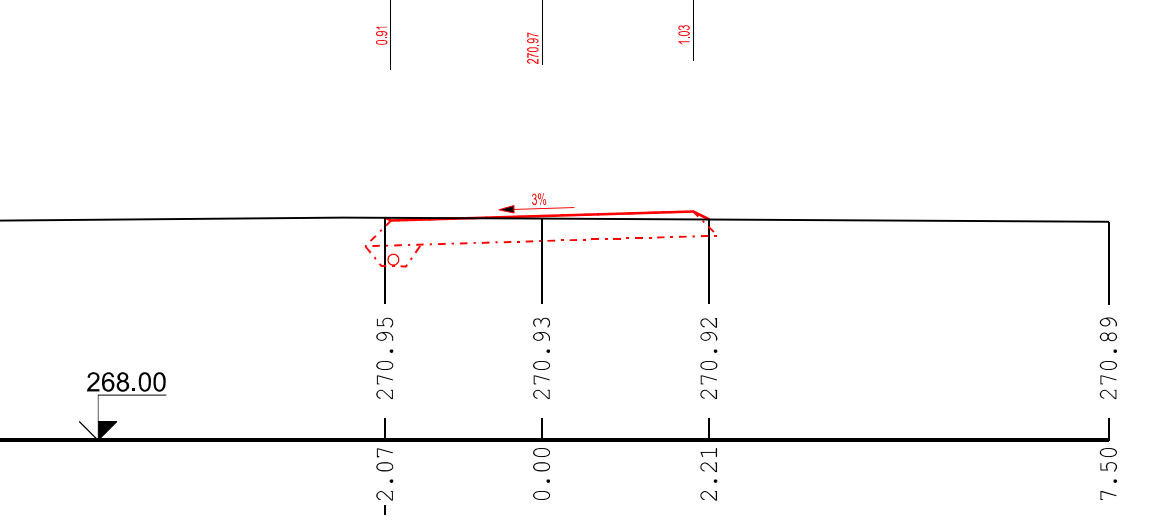
PF2 - KM 0.040



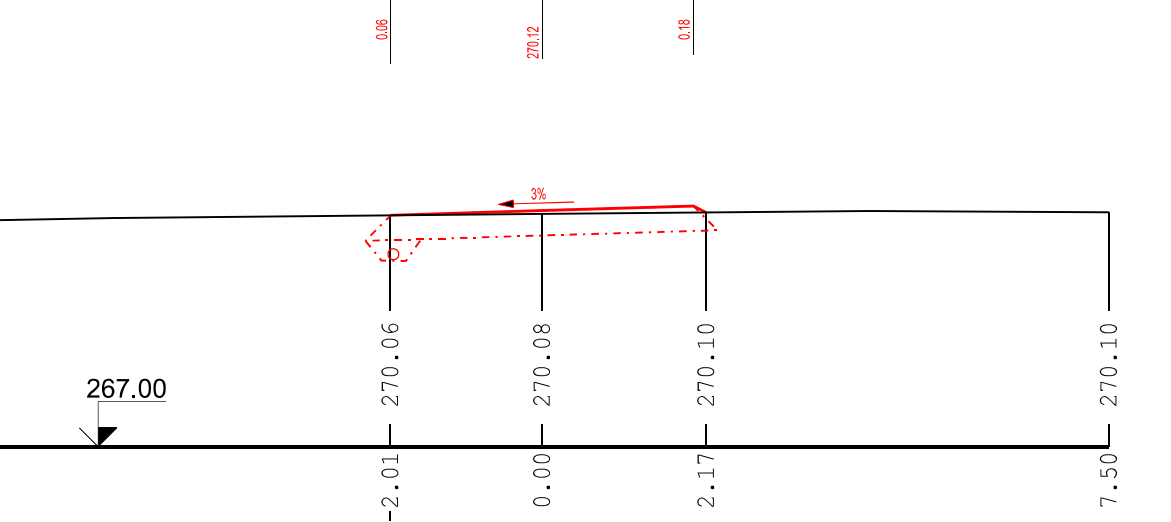
PF3 - KM 0.080



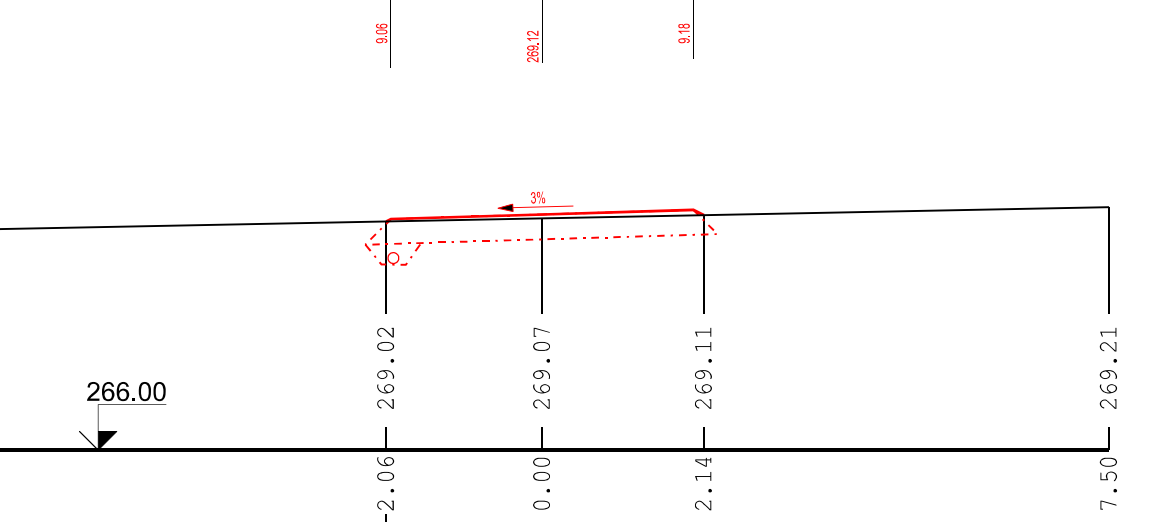
PF4 - KM 0.120



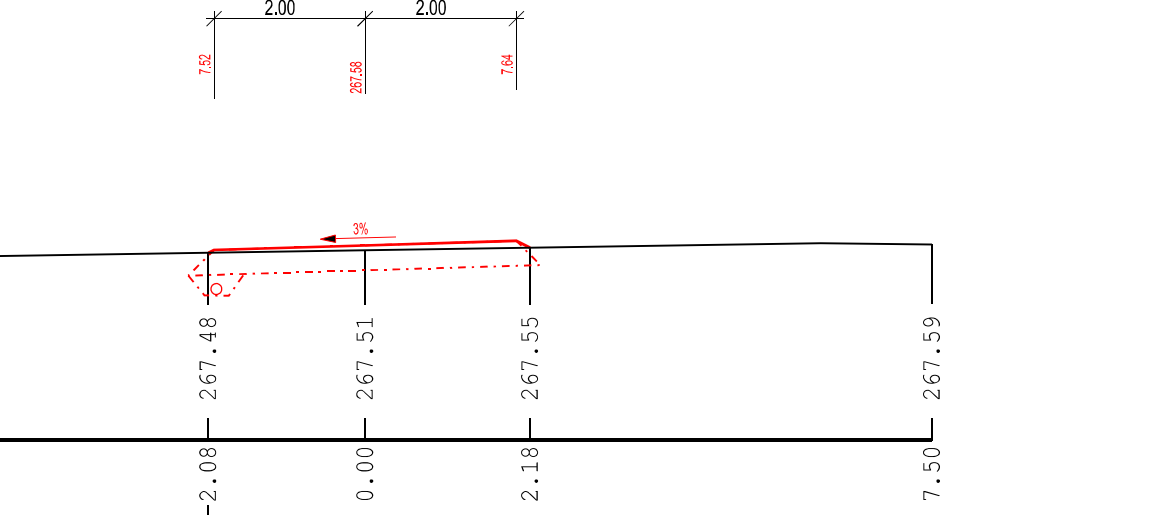
PF5 - KM 0.160



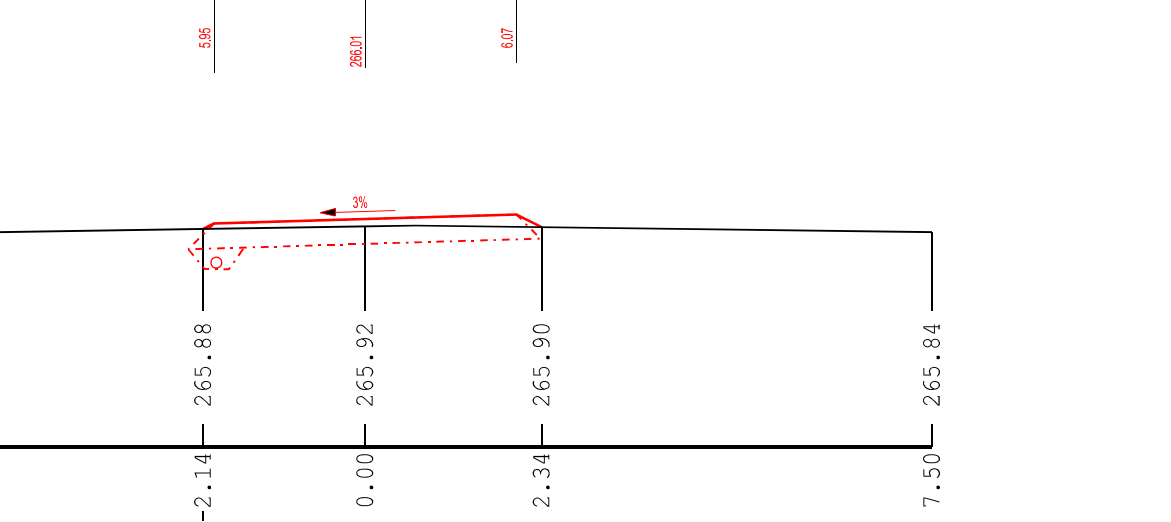
PF6 - KM 0.200



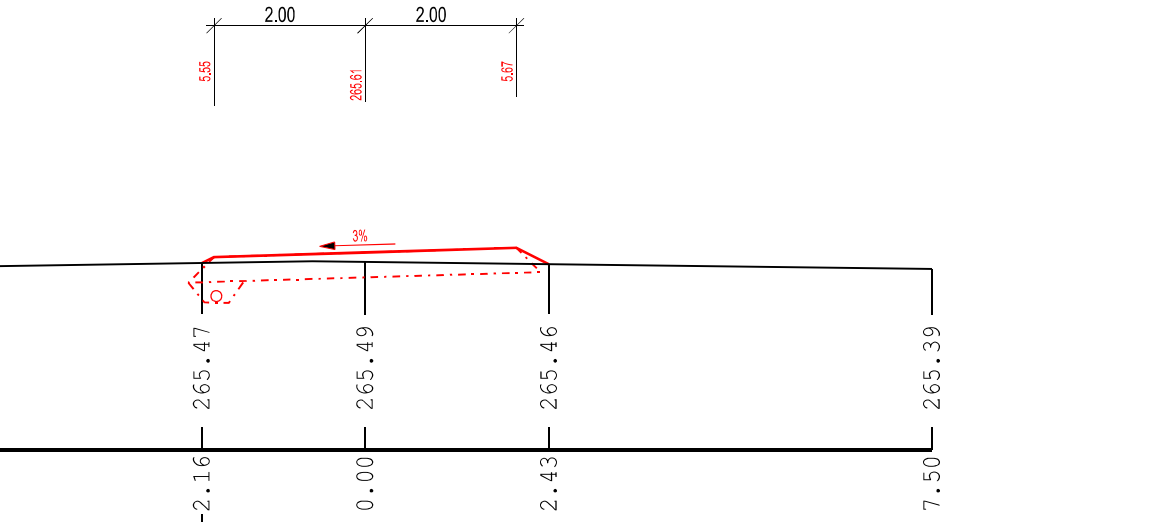
PF7 - KM 0.240



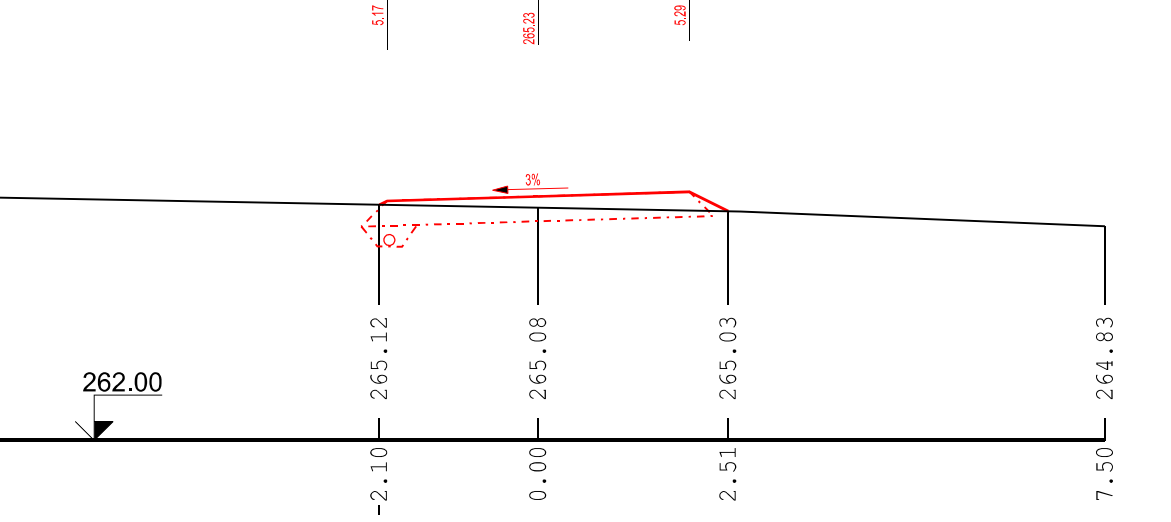
PF8 - KM 0.280



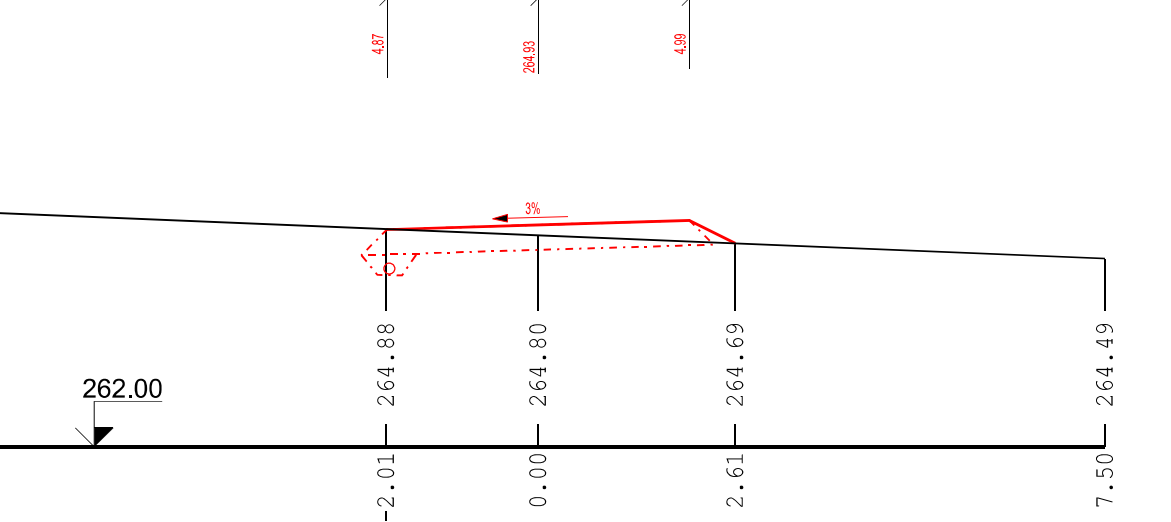
PF9 - KM 0.290



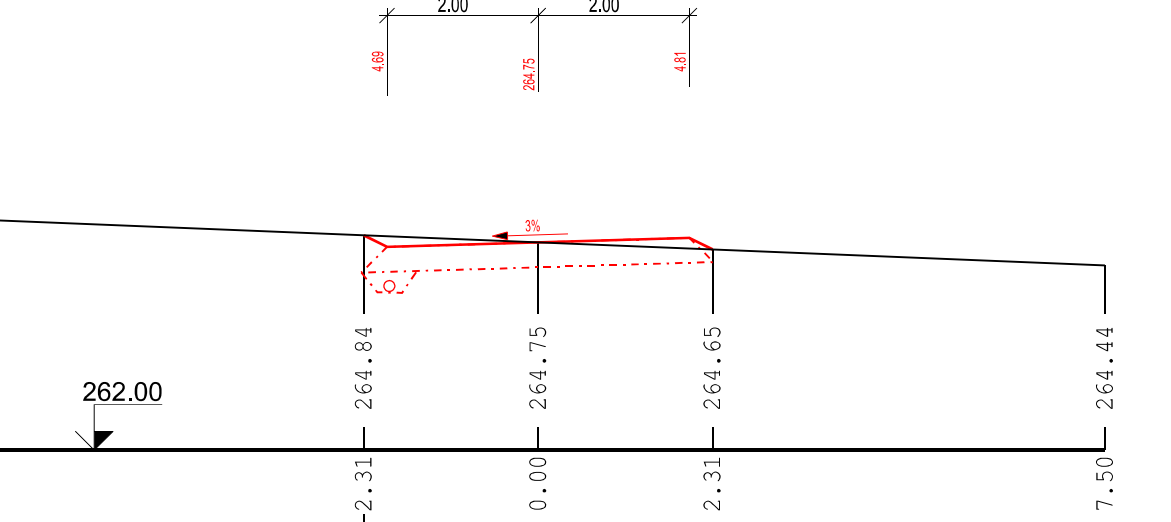
PF10 - KM 0.300



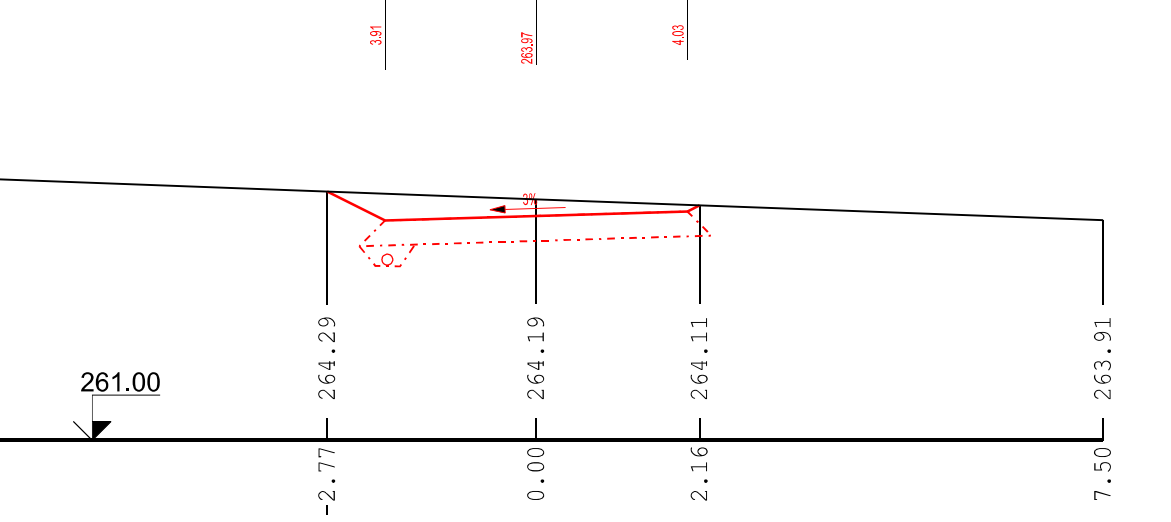
PF11 - KM 0.311



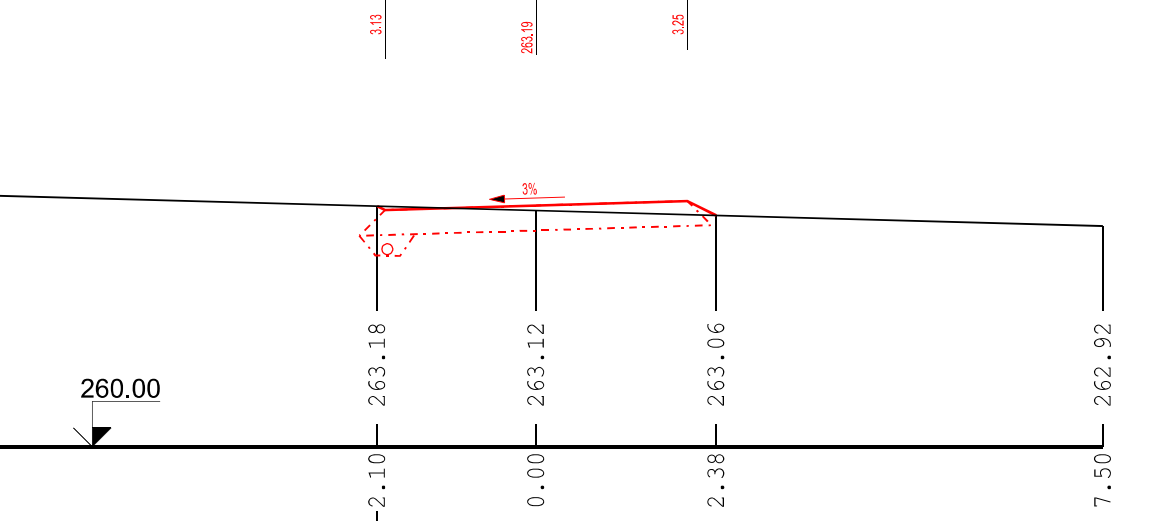
PF12 - KM 0.320



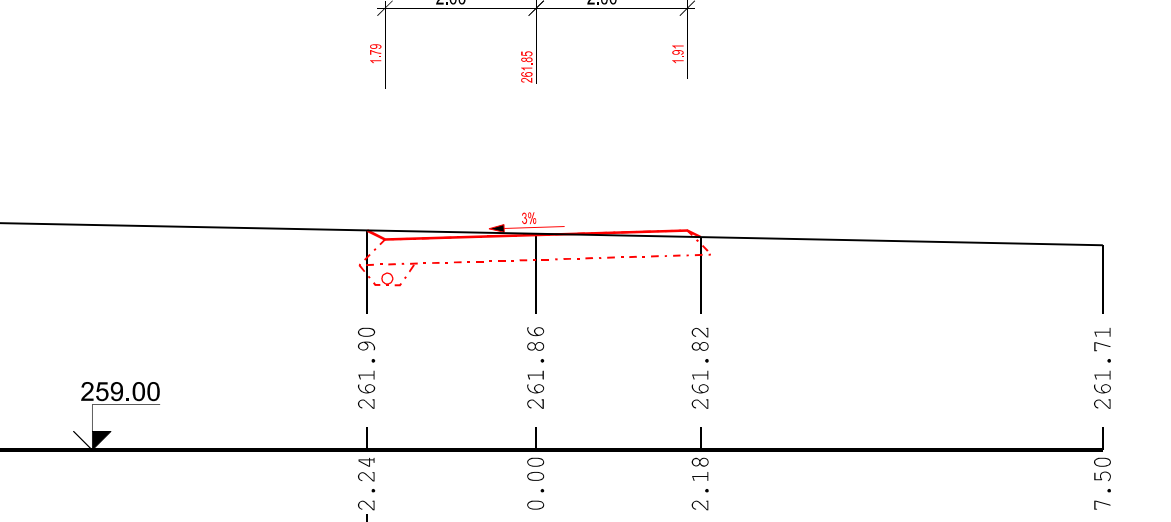
PF13 - KM 0.360



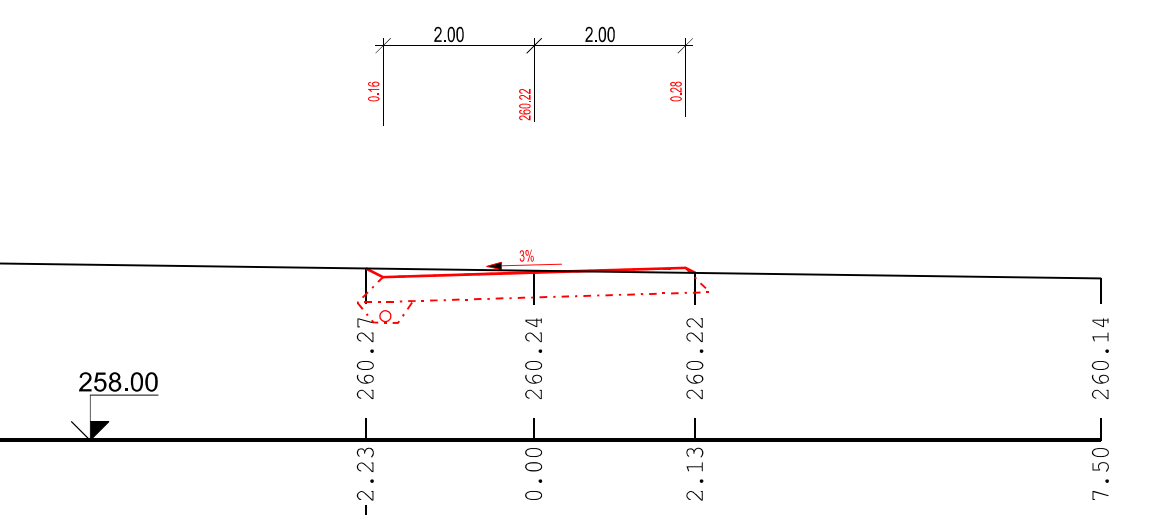
PF14 - KM 0.400



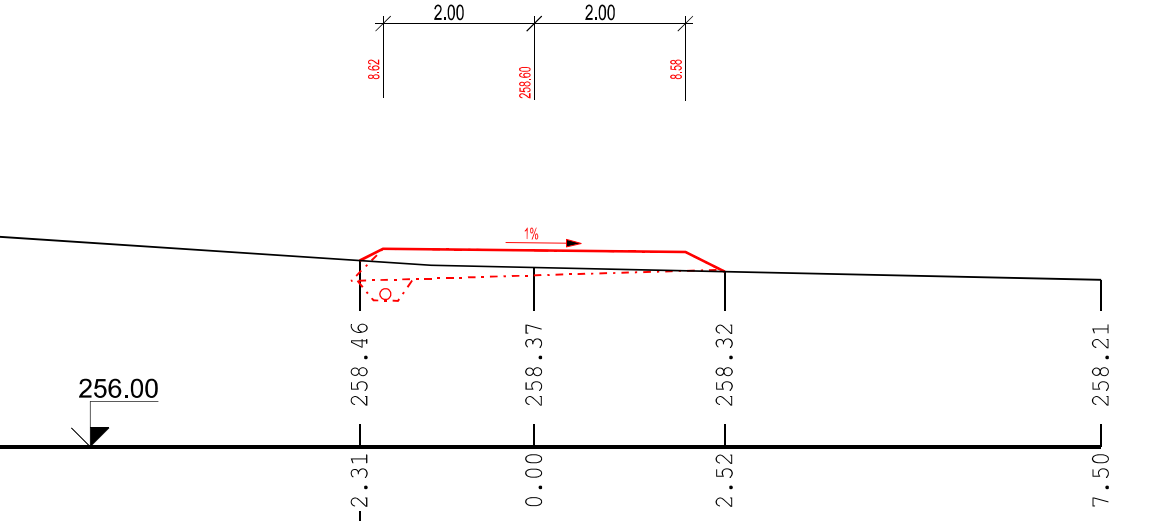
PF15 - KM 0.440



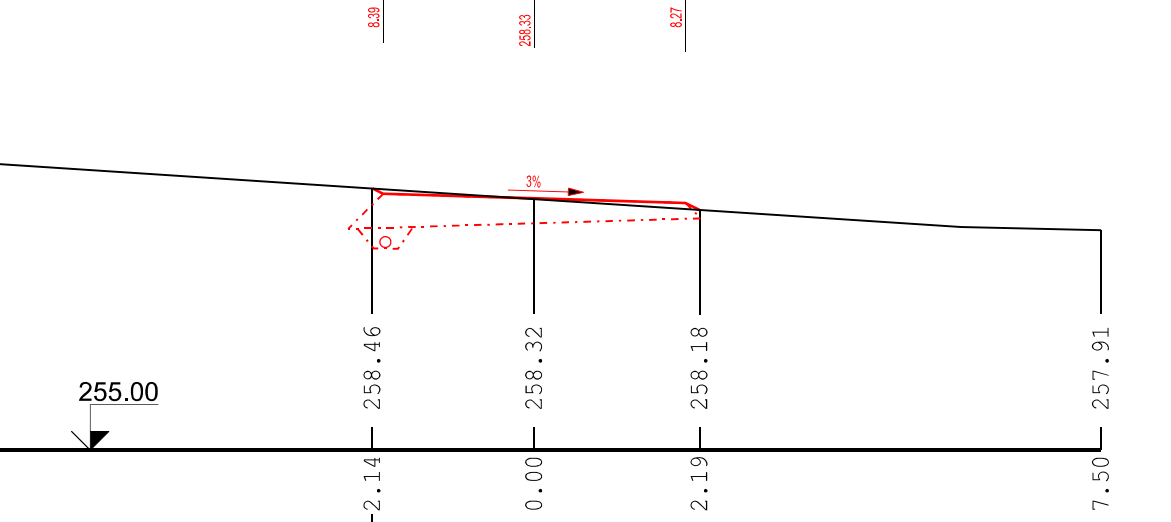
PF16 - KM 0.480



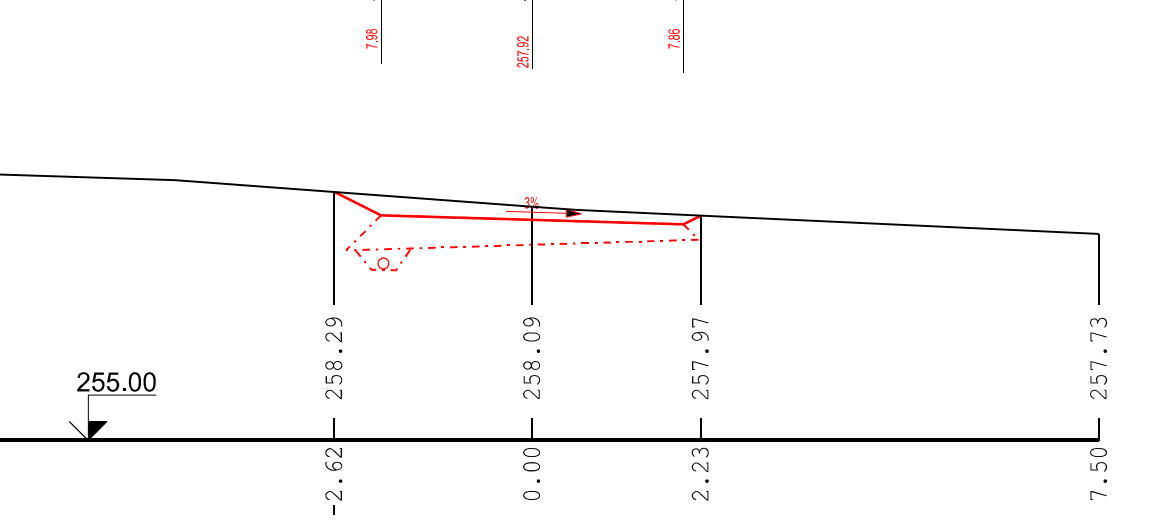
PF17 - KM 0.520



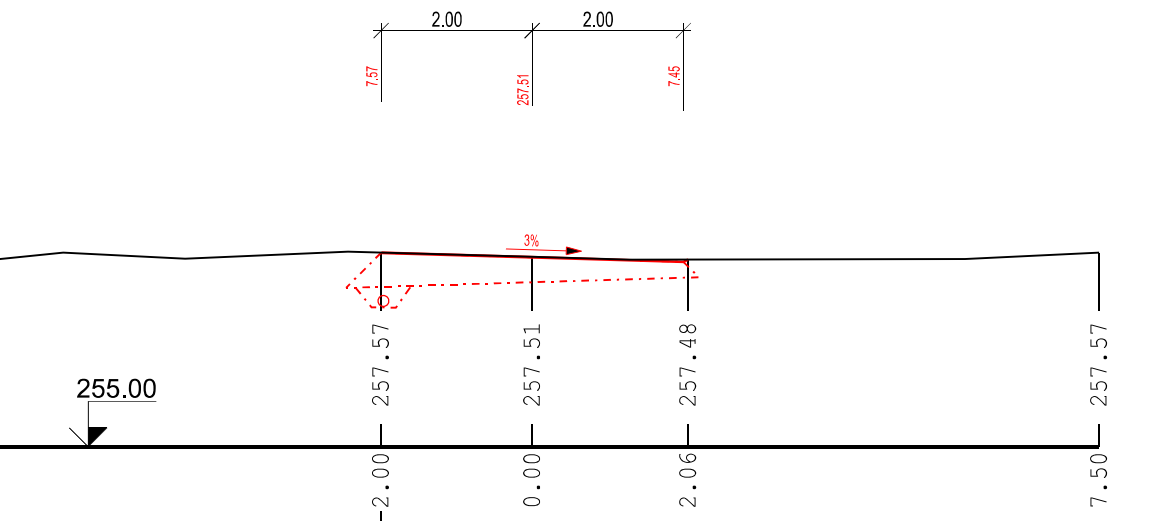
PF18 - KM 0.527



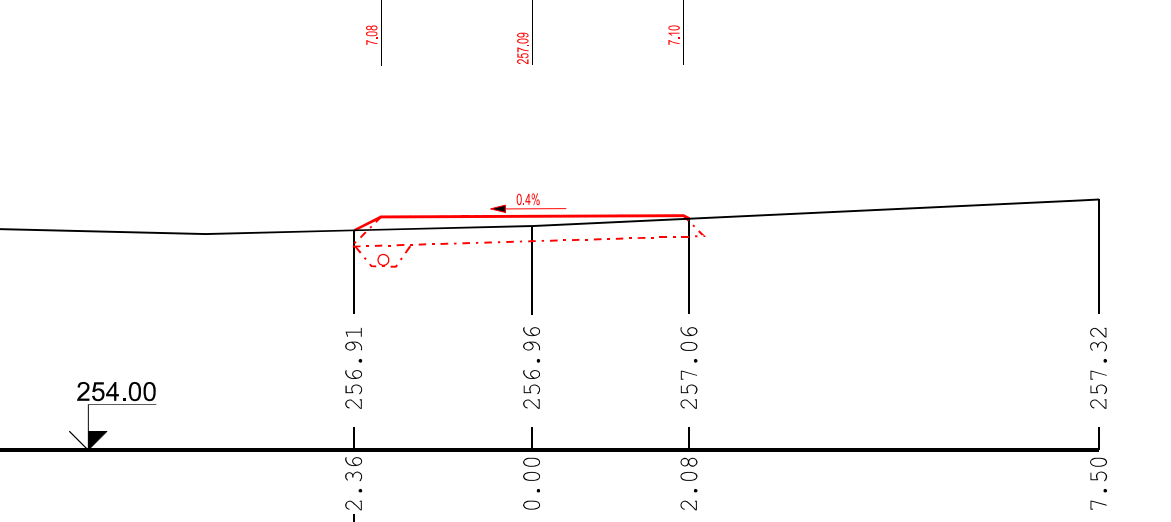
PF19 - KM 0.537



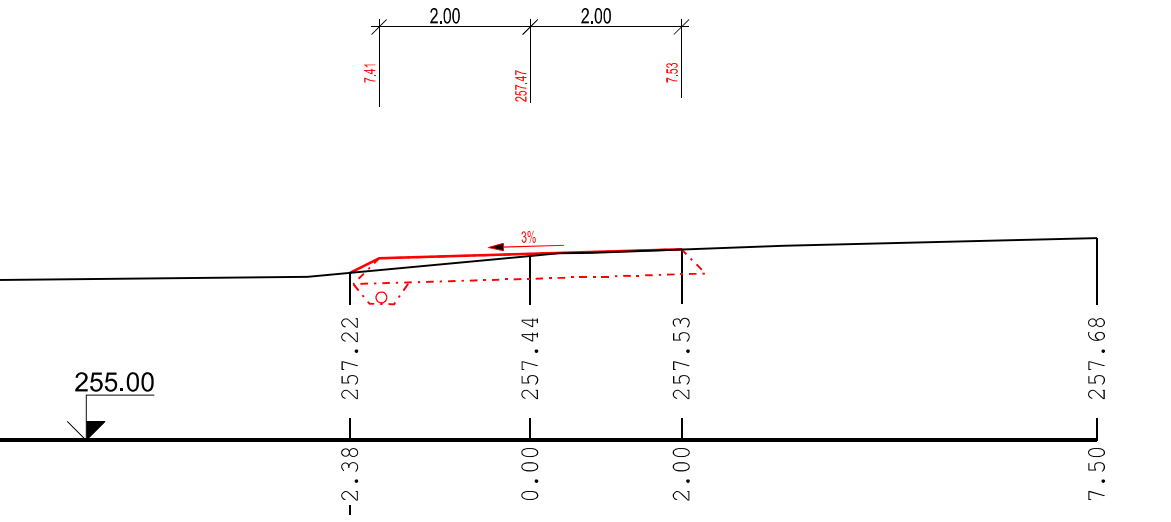
PF20 - KM 0.547



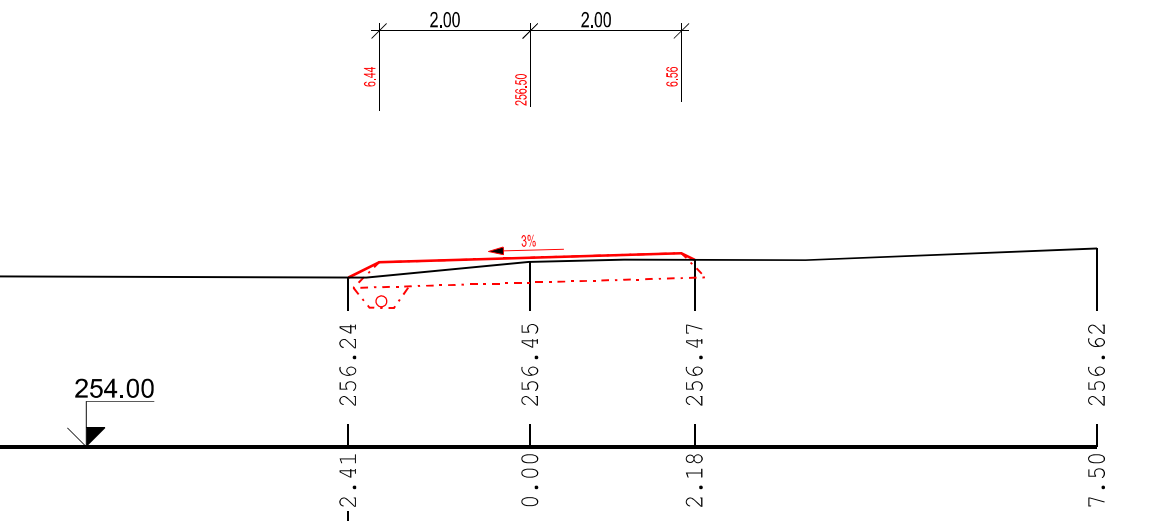
PF21 - KM 0.560



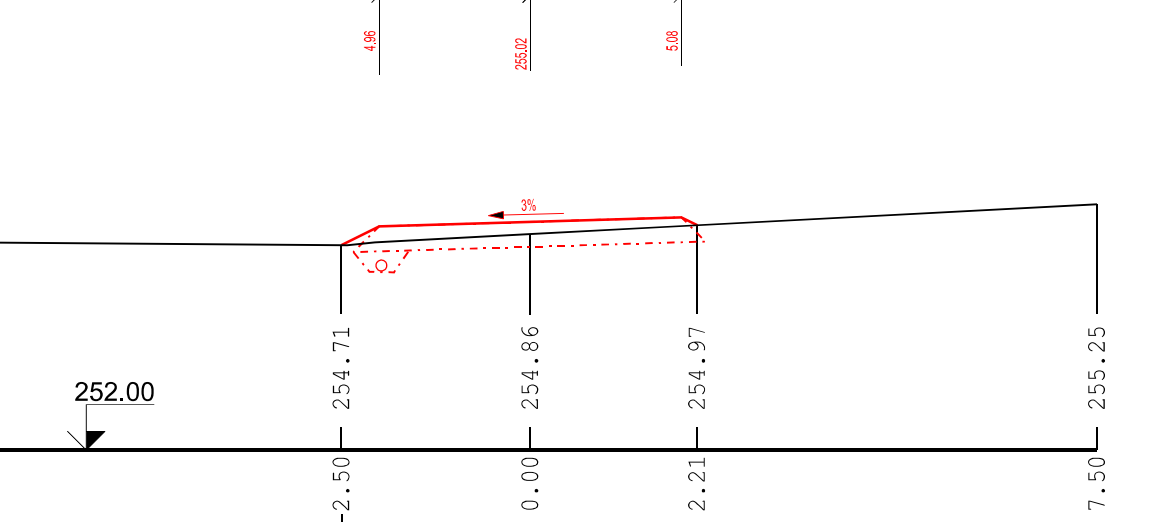
PF22 - KM 0.600



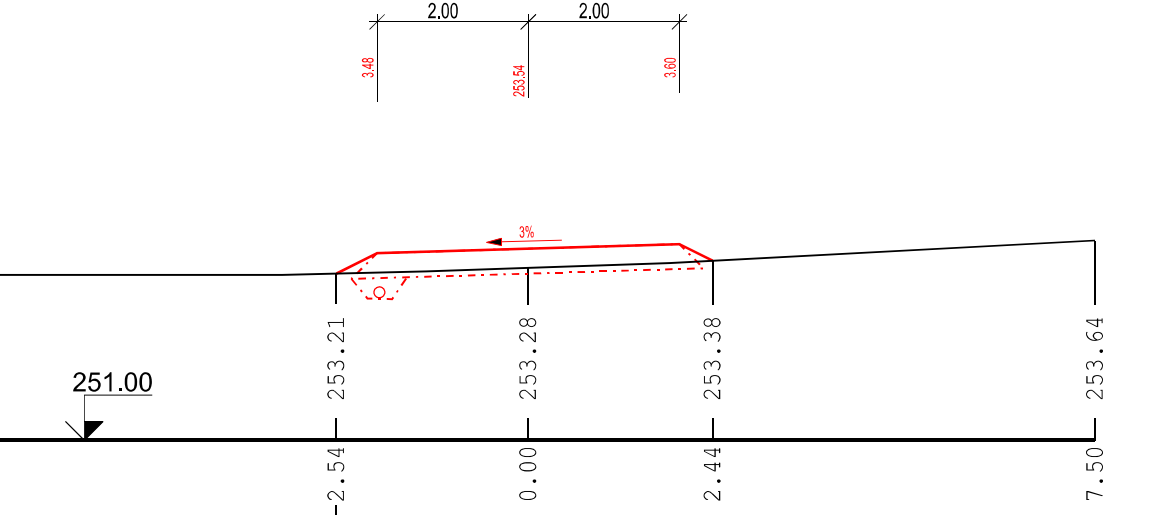
PF23 - KM 0.640



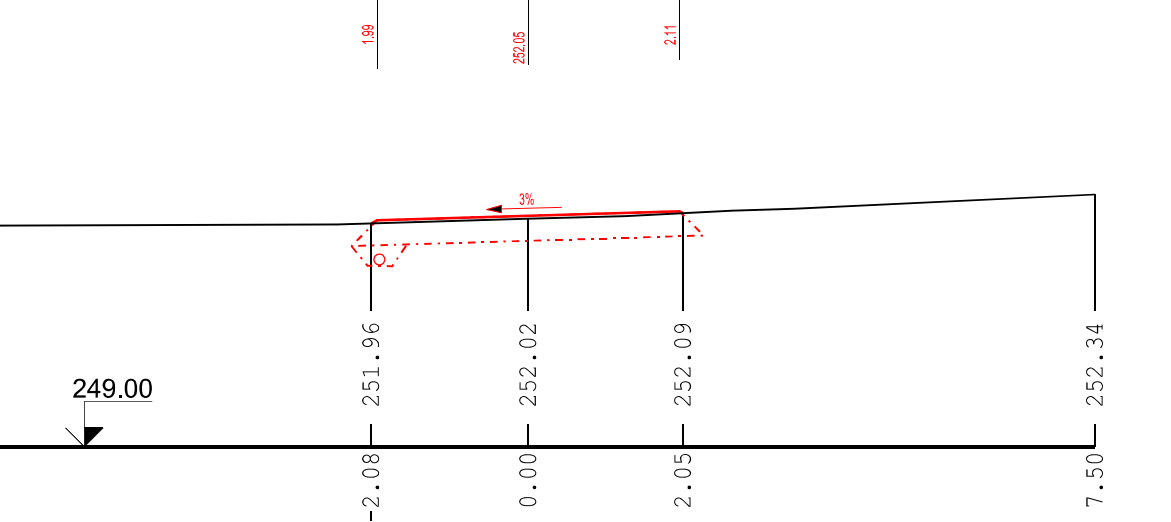
PF24 - KM 0.680



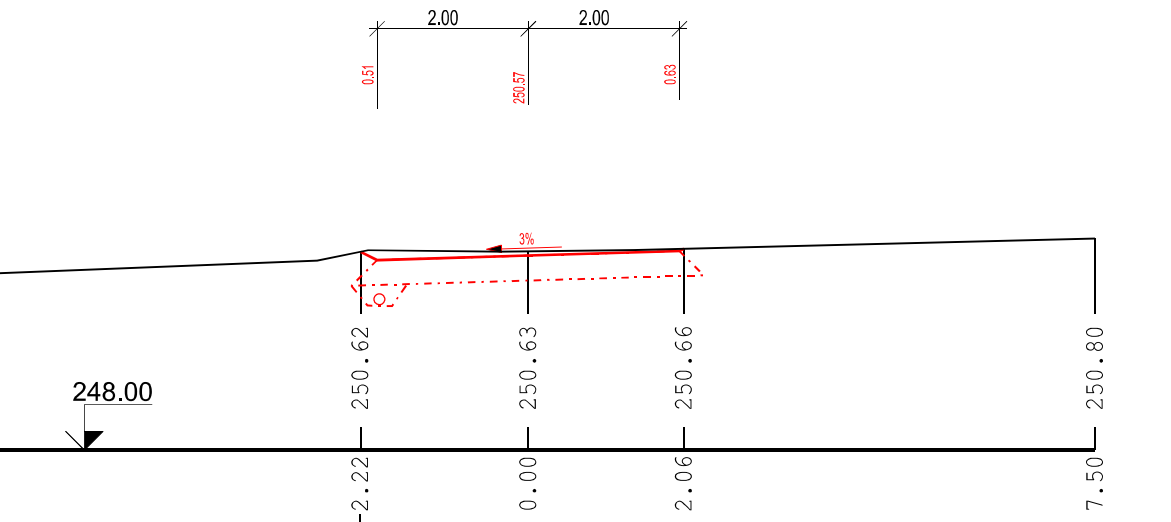
PF25 - KM 0.720



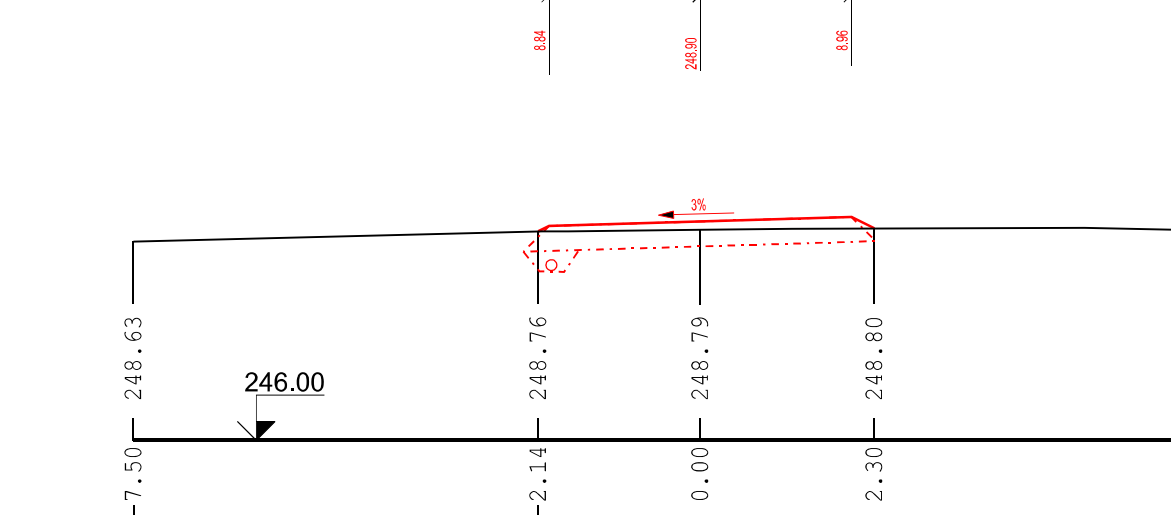
PF26 - KM 0.760



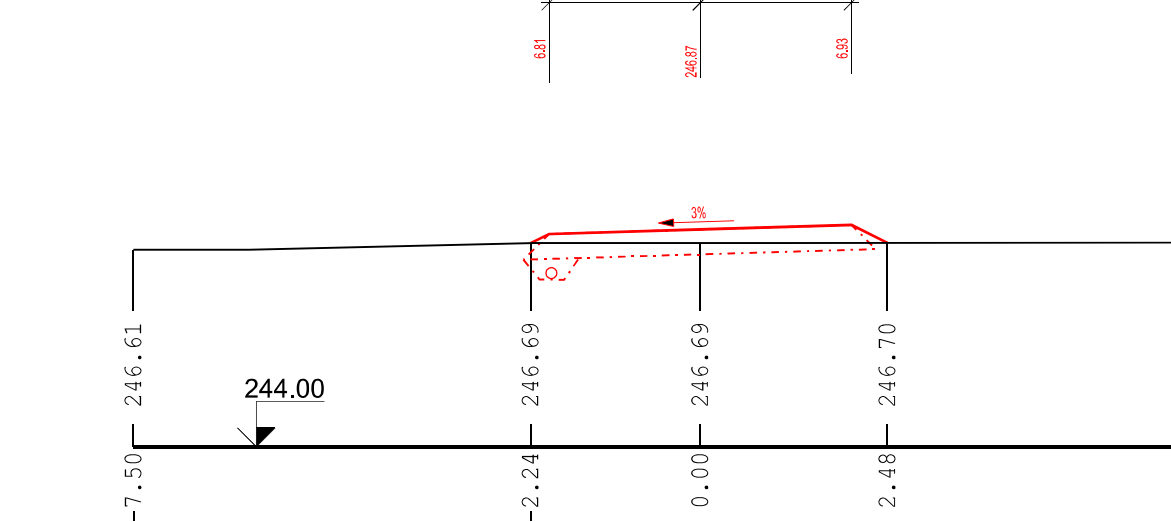
PF27 - KM 0.800



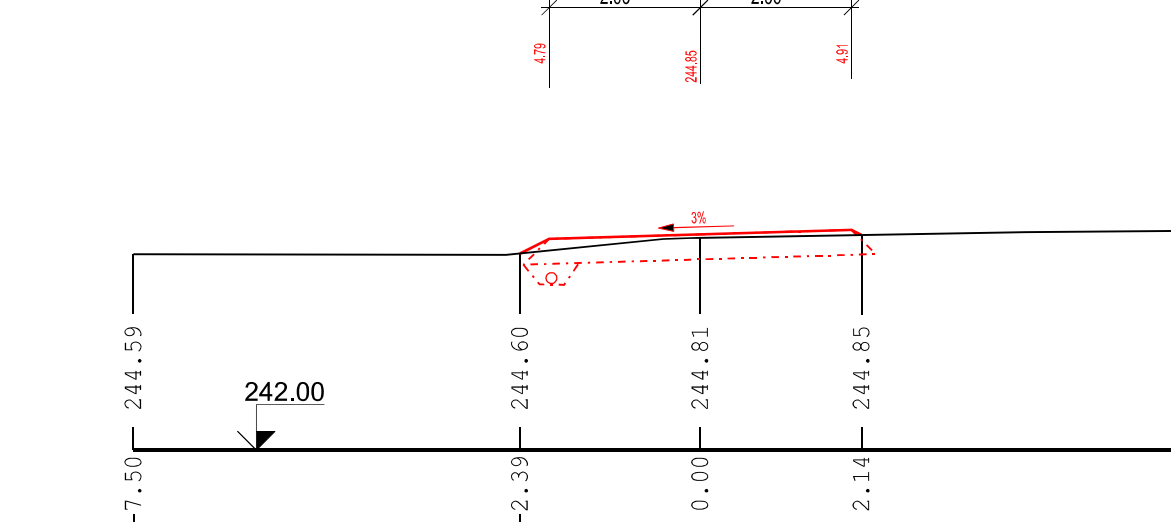
PF28 - KM 0.840



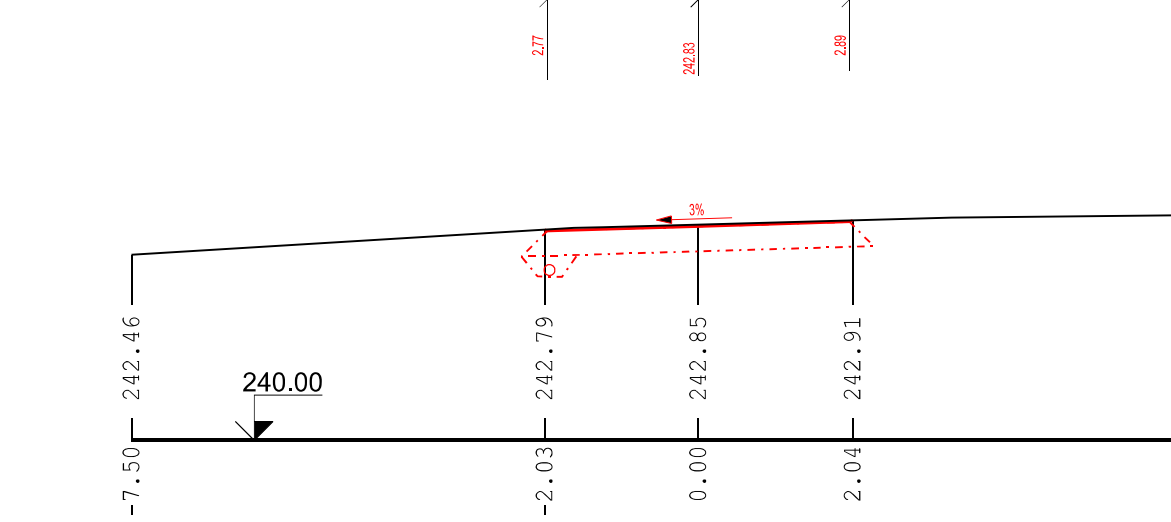
PF29 - KM 0.880

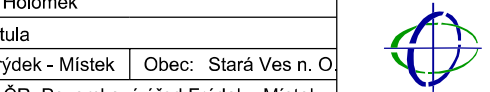


PF30 - KM 0.920



PF31 - KM 0.960



Vyrobil:	Ing. Michal Holomek	
Další:	Ing. Jiří Malálek	
Kraj:	Moravskoslezský	
Okres:	Frydek - Místek	
Obec:	Stará Ves n. O.	
Objednatel:	Ministersho zemědělsk. ČR, Pozemkový úřad Frydek - Místek	
KOMPLEXNÍ POZEMKOVÁ ÚPRAVA V K.Ú. STARÁ VES N. O.		
7. PLÁN SPOLEČNÝCH ZAŘÍZENÍ		
DOKUMENTACE TECHNICKÉHO ŘEŠENÍ PSZ		
SOS Příčné profily - polní cesta C22b		
Číslo zakázky:		S.010.2009.SVO
Datum:		3.8.2011
Soft. systém:		S-UTSK
Výškový systém:		Bpv
Formát:		11A4
Měřítko:		1 : 100